
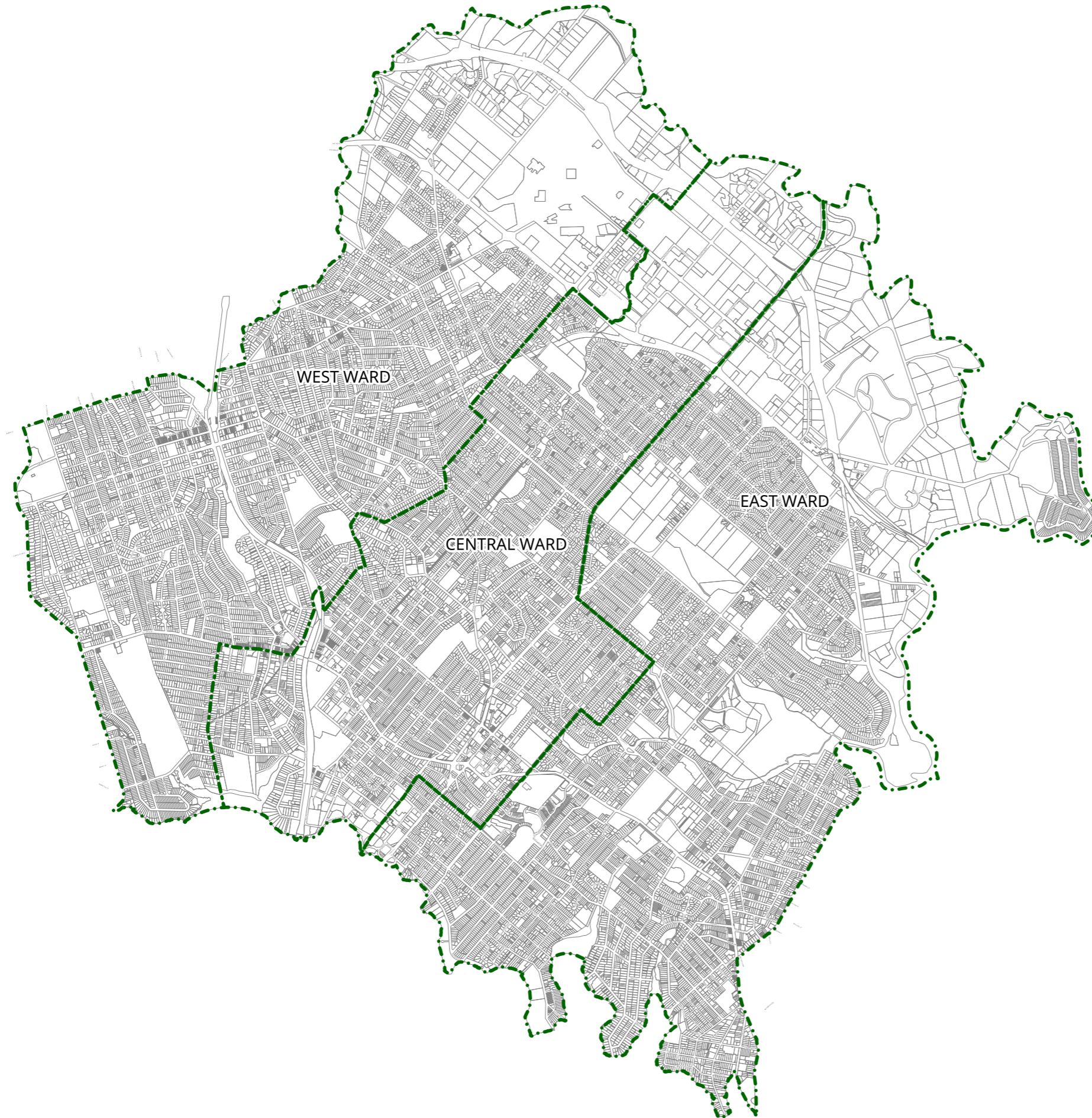


Proposed Ward Boundary



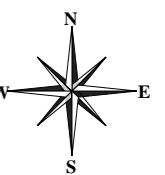
 Proposed Ward Boundary



| | |
|-----------|--|
| Filepath: | V:\Admin_Boundaries\Workspace\2023 Proposed Ward Map.swd |
| Date: | 28/06/2023 |
| Scale: | 1:37000 @ A3 |




COPYRIGHT
© City of Ryde Council 2019.
© Department Finance, Services & Innovation 2019.

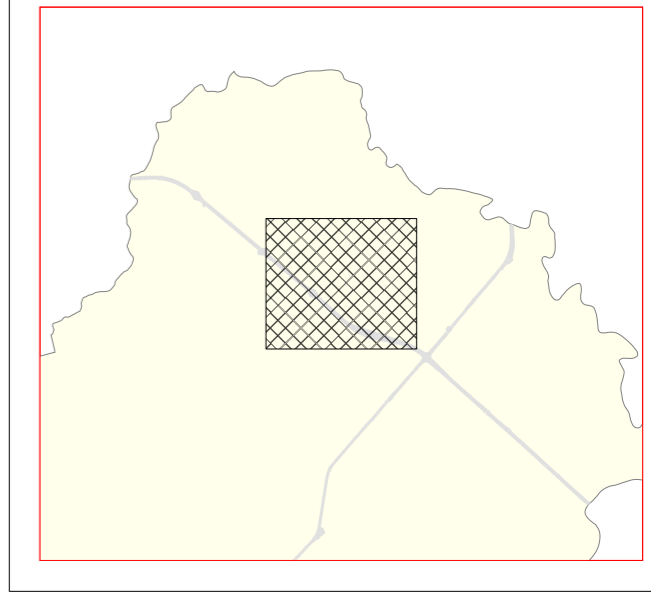
DISCLAIMER
This map has been compiled from various sources and the publisher and/or contributors accept no responsibility for any injury, loss or damage arising from its use or errors or omissions therein. While all care is taken to ensure a high degree of accuracy, users are invited to notify Council of any discrepancies.



Proposed Ward Boundary Change



-  Proposed Ward Boundary
-  Current Ward Boundary
-  Adjusted Area



| | |
|-----------|--|
| Filepath: | V:\Admin_Boundaries\Workspace\2023 Proposed Ward Map District Adjustment.sxd |
| Date: | 28/06/2023 |
| Scale: | 1:5000 @ A3 |

COPYRIGHT
© City of Ryde Council 2019.
© Department Finance, Services & Innovation 2019.

DISCLAIMER
This map has been compiled from various sources and the publisher and/or contributors accept no responsibility for any injury, loss or damage arising from its use or errors or omissions therein. While all care is taken to ensure a high degree of accuracy, users are invited to notify Council of any discrepancies.

